











Punta Cana Maps - MAP OF PUNTA CANA

Map of Punta Cana Dominican Republic

Also see individual Maps 1 - 9

www.puntacanatv.com/maps

| | |
|---------------------|---|
| BEACH FRONT RESORTS |  |
| GOLF |  |
| MARINA |  |
| PUBLIC BEACH ACCESS |  |
| ROADS |  |
| SAND ROAD |  |
| GAS STATION |  |
| HOSPITAL |  |
| POLICE |  |
| BUS TERMINAL |  |

UVERO ALTO BEACH

MACAO BEACH

ARENA GORDA BEACH

EL CORTECITO BEACH

BÁVARO BEACH

CABEZA DE TORO BEACH

CABO ENGAÑO

PUNTA CANA BEACH


JUANILLO BEACH

Sivory
Zoëtry Agua
Excellence Punta Cana
Sirenis Tropical Suites / Sirenis Cocotal
Sirenis Aquagames Water Park
NOW Onyx Punta Cana (due open Nov 2013)
Dreams Punta Cana
Nouvelles Frontières Hôtel-Club Punta Cana

El Macao
El Salado
La Ceiba
To:
Otra Banda 10 miles
Otra Banda to Higüey 5 miles
and 104 north to Miches
(bad road 2 to 3 hours drive)

Old road to
Otra Banda / Higüey
Bayahibe / La Romana
Santo Domingo

Autopista del Coral TOLL ROAD
Opened August 2012
bypasses Higüey and reduces journey time
Punta Cana to Bayahibe & La Romana airport
from 90 minutes to 40 minutes.
Toll fee: 150RD Punta Cana to La Romana



4.0 miles / 6.44 km